
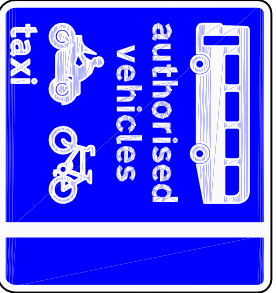



Existing Sign	Proposed Sign	Details	Existing Sign	Proposed Sign	Details
Existing Sign	Proposed Sign	Details	Existing Sign	Proposed Sign	Details
8		sign to Diag 959.10			
9		sign to Diag 959.10			
10		End of Bus Lane sign			

Rev	Date	Description	Drawn	Checked	Approved
-----	------	-------------	-------	---------	----------

NOTES:
1. ALL DIMENSIONS ARE BASED ON THE ORDANCE SURVEY AND SHOULD THEREFORE BE VERIFIED ON SITE PRIOR TO ANY DETAILED DESIGN OR WORKS COMMENCED.

Project Title: COVENTRY BUS LANES Do Not Scale This Drawing		Coventry City Council Traffic and Network Management Team, City Services and Development Coventry City Council, Mela Park Street, Coventry, CV1 2PY Tel: 024 7655 4030 Fax: 024 7655 1934	
--	--	--	--

Scale :	NTS	Status:	AS BUILT
---------	-----	---------	----------

Drawn:	MMCD	Checked:	SLA	Approved:	-
--------	------	----------	-----	-----------	---

Drawing number:	CBL / A444 to Lwr Ford St	Rev	-
-----------------	---------------------------	-----	---